



AQUIND Limited

AQUIND INTERCONNECTOR

Access and Rights of Way Plans

The Planning Act 2008

The Infrastructure Planning (Applications: Prescribed Forms and Procedure) Regulations 2009 – Regulation 5(2)(k)

Document Ref: 2.5

PINS Ref.: EN020022

AQUIND Limited

AQUIND INTERCONNECTOR

Access and Rights of Way Plans

PINS REF.: EN020022

DOCUMENT: 2.5

DATE: 23 DECEMBER 2020

WSP

WSP House

70 Chancery Lane

London

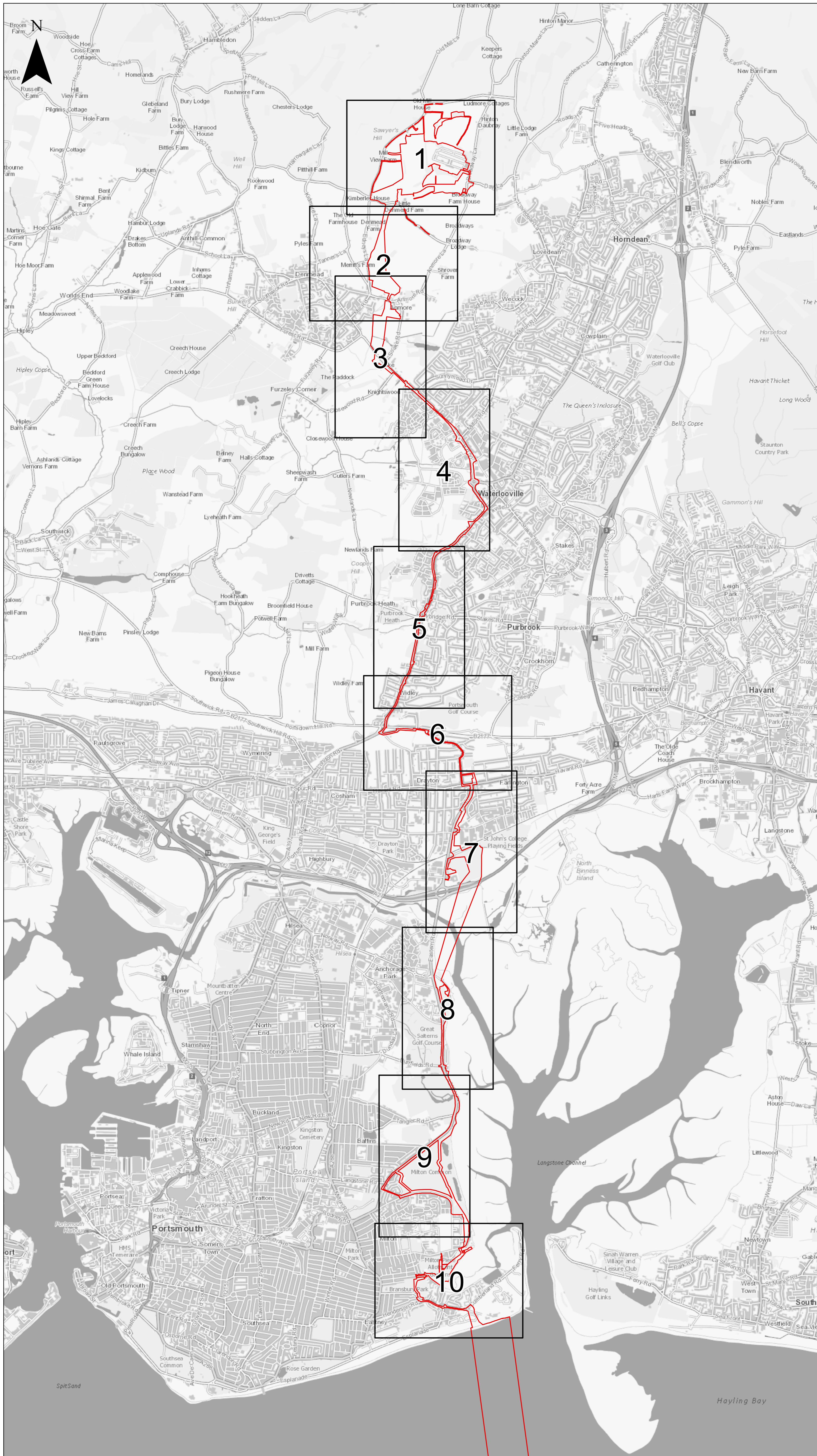
WC2A 1AF

+44 20 7314 5000

www.wsp.com


CONTENTS

EN020022-2.5-AROW-Sheet0	Application document reference 2.5 Access and Rights of Way Plan Sheet 0 of 10
EN020022-2.5-AROW-Sheet1	Application document reference 2.5 Access and Rights of Way Plan Sheet 1 of 10
EN020022-2.5-AROW-Sheet2	Application document reference 2.5 Access and Rights of Way Plan Sheet 2 of 10
EN020022-2.5-AROW-Sheet3	Application document reference 2.5 Access and Rights of Way Plan Sheet 3 of 10
EN020022-2.5-AROW-Sheet4	Application document reference 2.5 Access and Rights of Way Plan Sheet 4 of 10
EN020022-2.5-AROW-Sheet5	Application document reference 2.5 Access and Rights of Way Plan Sheet 5 of 10
EN020022-2.5-AROW-Sheet6	Application document reference 2.5 Access and Rights of Way Plan Sheet 6 of 10
EN020022-2.5-AROW-Sheet7	Application document reference 2.5 Access and Rights of Way Plan Sheet 7 of 10
EN020022-2.5-AROW-Sheet8	Application document reference 2.5 Access and Rights of Way Plan Sheet 8 of 10
EN020022-2.5-AROW-Sheet9	Application document reference 2.5 Access and Rights of Way Plan Sheet 9 of 10
EN020022-2.5-AROW-Sheet10	Application document reference 2.5 Access and Rights of Way Plan Sheet 10 of 10



**AQUIND Interconnector
Access and Rights of Way Plans**

— Order Limits



Reproduced from Ordnance Survey digital map data © Crown copyright 2019. All rights reserved. Licence number 100031673. © Crown copyright material is reproduced with the permission of Land Registry under delegated authority from the Controller of HMSO. This material was last updated in 2019 and may not be copied, distributed, sold or published without the formal permission of Land Registry. Only an official copy of a title plan or register obtained from the Land Registry may be used for legal or other official purposes. May contain public sector information licensed under the Open Government Licence v 3.0.

Infrastructure Planning (Applications: Prescribed Forms and Procedure) Regulations 2009 - Regulation 5(4) and 5(2)(k)

REV	DATE	BY	DESCRIPTION	CHK	APP
03	09/12/2020	BG	Third Issue	DL	VB
02	15/09/2020	AH	Second Issue	DL	VB
01	13/11/2019	DH	First Issue	DL	VB

DRAWING STATUS: FOR APPROVAL



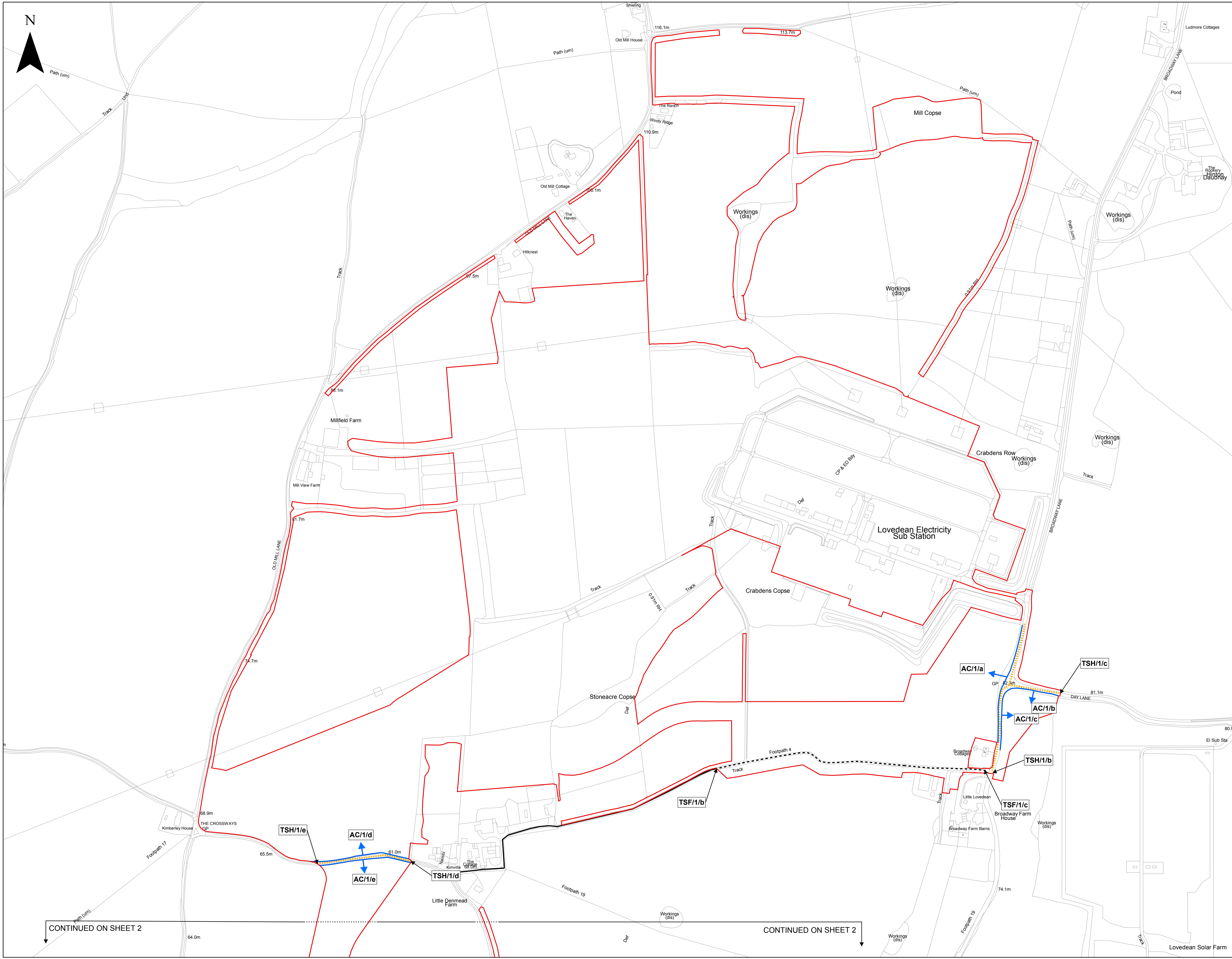
WSP House, 70 Chancery Lane, London, WC2A 1AF, UK.
T+ 44 (0) 20 7314 5000
wsp.com



AQUIND Interconnector

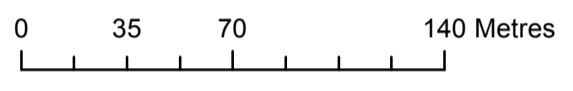
Application document reference 2.5
Access and Rights of Way Plan
Sheet 0 of 10

SCALE AT 1:22,500	CHECKED: DL	APPROVED: VB
PROJECT NO: EN020022	DESIGNED: DH	DATE: 09/12/2020
DRAWING NO: EN020022-2.5-AROW-Sheet0	REVISED: 03	

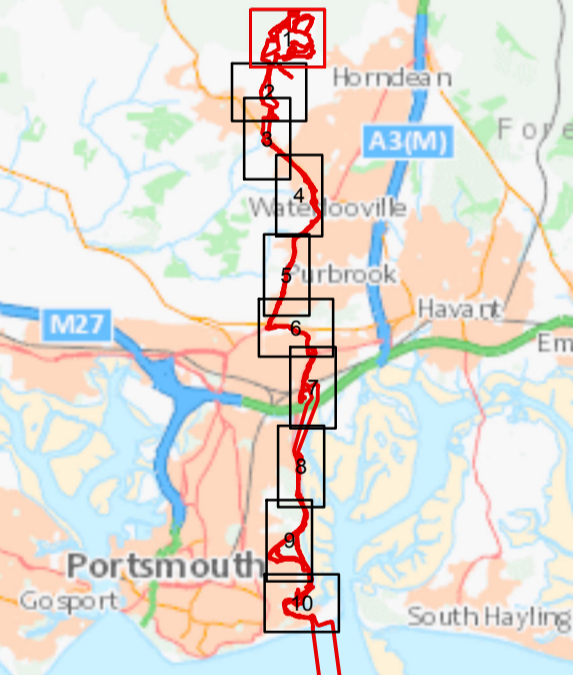


**AQUIND Interconnector
Access and Rights of Way Plans**

- Order Limits
- Extent of highway from which access may be taken
- ← Access to works (indicative point)
- ⋯ Temporary stopping up of highway
- Existing footpath
- Existing permissive path
- - - Temporary stopping up of footpath
- ⋯ Temporary stopping up of permissive path
- AC/*/* Access point
- TSF/*/* Point of commencement or termination of temporarily stopped up footpath
- TSH/*/* Point of commencement or termination of temporarily stopped up highway



Reproduced from Ordnance Survey digital map data © Crown copyright 2019. All rights reserved. License number 100031673. © Crown copyright material is reproduced with the permission of Land Registry under delegated authority from the Controller of HMSO. This material was last updated in 2019 and may not be copied, distributed, sold or published without the formal permission of Land Registry. Only an official copy of a title plan or register obtained from the Land Registry may be used for legal or other official purposes. May contain public sector information licensed under the Open Government Licence v 3.0.



Infrastructure Planning (Applications: Prescribed Forms and Procedures) Regulations 2009 - Regulation 5(2)(k)

03	09/12/2020	BG	Third Issue	DL	VB
02	15/09/2020	AH	Second Issue	DL	VB
01	13/11/2019	DH	First Issue	DL	VB
REV	DATE	BY	DESCRIPTION	CHK	APP

DRAWING STATUS: FOR APPROVAL



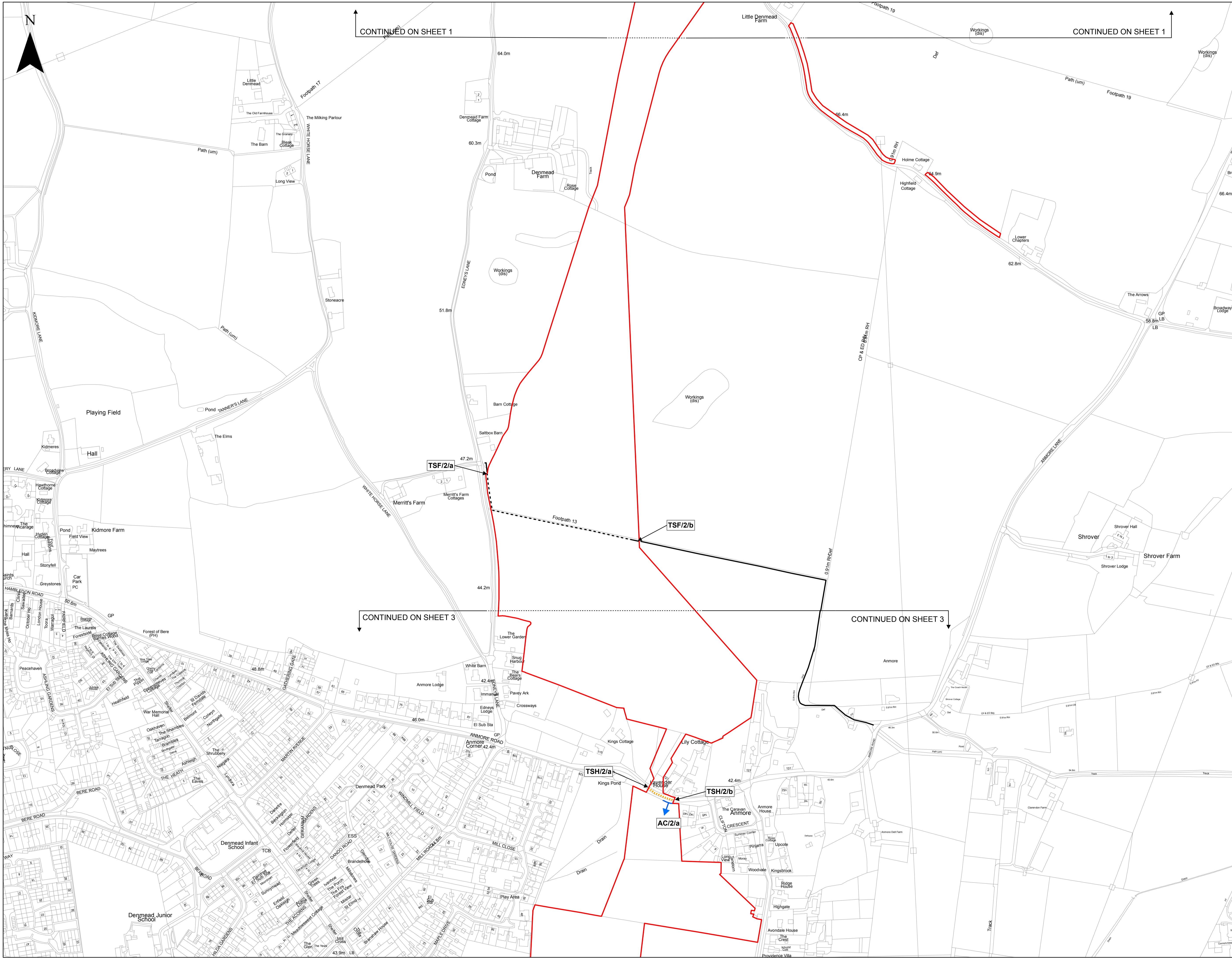
PROJECT: AQUIND Interconnector
TITLE: Application document reference 2.5 Access and Rights of Way Plans Sheet 1 of 10

SCALE AT 1:2,500	CHECKED: DL	APPROVED: VB
PROJECT NO: EN020022	DESIGNED: DH	ISSUED: BG
DRAWING NO: EN020022-2.5-AROW-Sheet1	DATE: 09/12/2020	REVNO: 03

© WSP UK Ltd

CONTINUED ON SHEET 2

CONTINUED ON SHEET 2



CONTINUED ON SHEET 1

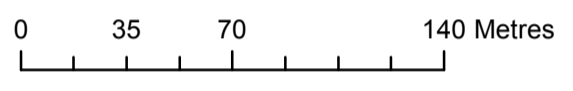
CONTINUED ON SHEET 1

CONTINUED ON SHEET 3

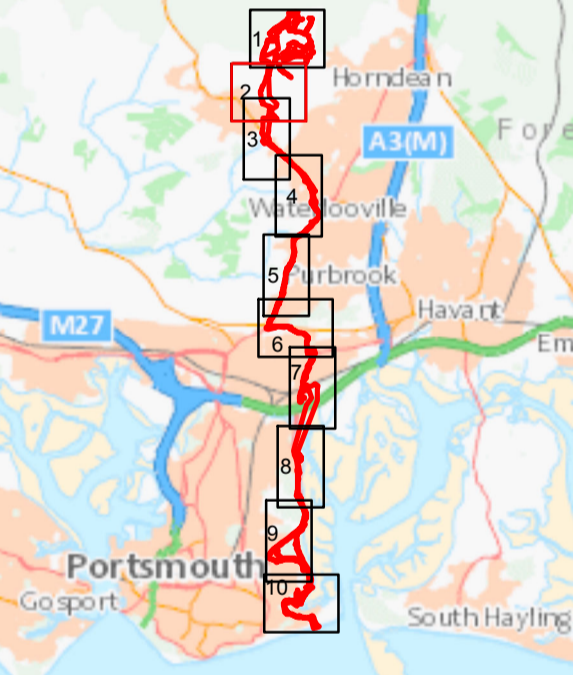
CONTINUED ON SHEET 3

**AQUIND Interconnector
Access and Rights of Way Plans**

- Order Limits
- Extent of highway from which access may be taken
- ← Access to works (indicative point)
- ⋯ Temporary stopping up of highway
- Existing footpath
- - - Temporary stopping up of footpath
- AC/*/* Access point
- TSF/*/* Point of commencement or termination of temporarily stopped up footpath
- TSH/*/* Point of commencement or termination of temporarily stopped up highway



Reproduced from Ordnance Survey digital map data © Crown copyright 2019. All rights reserved. Licence number 100031673. © Crown copyright material is reproduced with the permission of Land Registry under delegated authority from the Controller of HMSO. This material was last updated in 2019 and may not be copied, distributed, sold or published with out the formal permission of Land Registry. Only an official copy of a title plan or register obtained from the Land Registry may be used for legal or other official purposes. May contain public sector information licensed under the Open Government Licence v 3.0.



Infrastructure Planning (Applications: Prescribed Forms and Procedure) Regulations 2009 - Regulation 5(2)(k)

02	15/09/2020	AH	Second Issue	DL	VB
01	13/11/2019	DH	First Issue	DL	VB
REV	DATE	BY	DESCRIPTION	CHK	APP

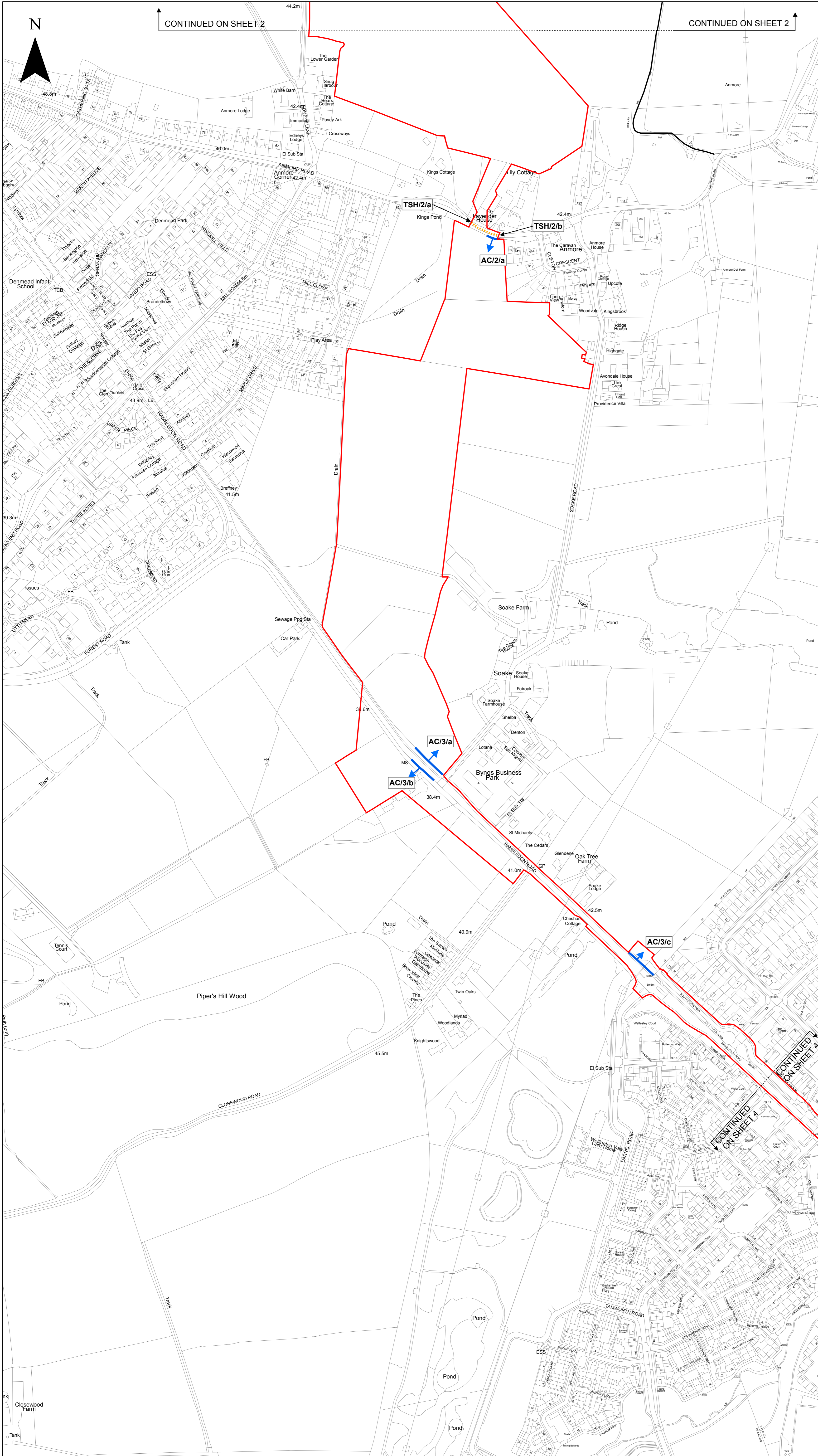
DRAWING STATUS: FOR APPROVAL



PROJECT: AQUIND Interconnector

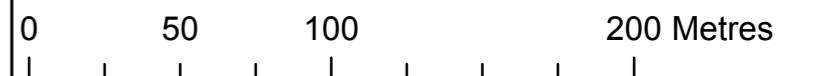
TITLE: Application document reference 2.5
Access and Rights of Way Plans
Sheet 2 of 10

SCALE AT: 1:2,500	CHECKED: DL	APPROVED: VB
PROJECT NO: EN020022	DESIGNED: DH	DATE: 15/09/2020
DRAWING NO: EN020022-2.5-AROW-Sheet2	REVNO: 02	

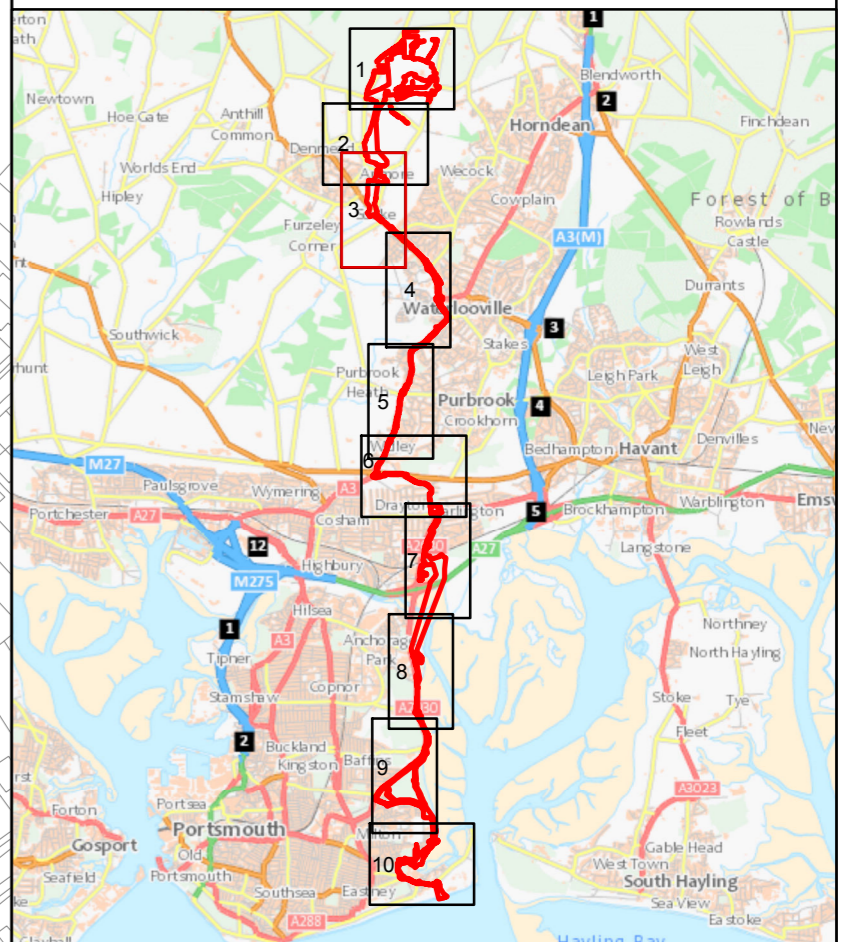


**AQUIND Interconnector
Access and Rights of Way Plans**

- Order Limits
- ← Access to works (indicative point)
- Extent of highway from which access may be taken
- ⋯ Temporary stopping up of highway
- Existing footpath
- AC/*/* Access point
- TSH/*/* Point of commencement or termination of temporarily stopped up highway



Reproduced from Ordnance Survey digital map data © Crown copyright 2019. All rights reserved. Licence number 100031673. © Crown copyright material is reproduced with the permission of Land Registry under delegated authority from the Controller of HMSO. This material was last updated in 2019 and may not be copied, distributed, sold or published without the formal permission of Land Registry. Only an official copy of a title plan or register obtained from the Land Registry may be used for legal or other official purposes. May contain public sector information licensed under the Open Government Licence v 3.0.



Infrastructure Planning (Applications: Prescribed Forms and Procedure) Regulations 2009 - Regulation 5(2)(k)

REV	DATE	BY	DESCRIPTION	CHK	APP
02	15/09/2020	AH	Second Issue	DL	VB
01	13/11/2019	DH	First Issue	DL	VB

FOR APPROVAL



WSP House, 70 Chancery Lane, London, WC2A 1AF, UK.
T+ 44 (0) 20 7314 5000
wsp.com

CLIENT:
AQUIND

PROJECT:
AQUIND Interconnector

TITLE:
Application document reference 2.5
Access and Rights of Way Plans
Sheet 3 of 10

SCALE AT A1	CHECKED	APPROVED
1:2,500	DL	VB
PROJECT NO:	DESIGNED	DRAWN
EN020022	DH	AH
DRAWING NO:	DATE	
EN020022-2.5-AROW-Sheet3	15/09/2020	
DRAWING NO:	REV NO:	
EN020022-2.5-AROW-Sheet3	02	

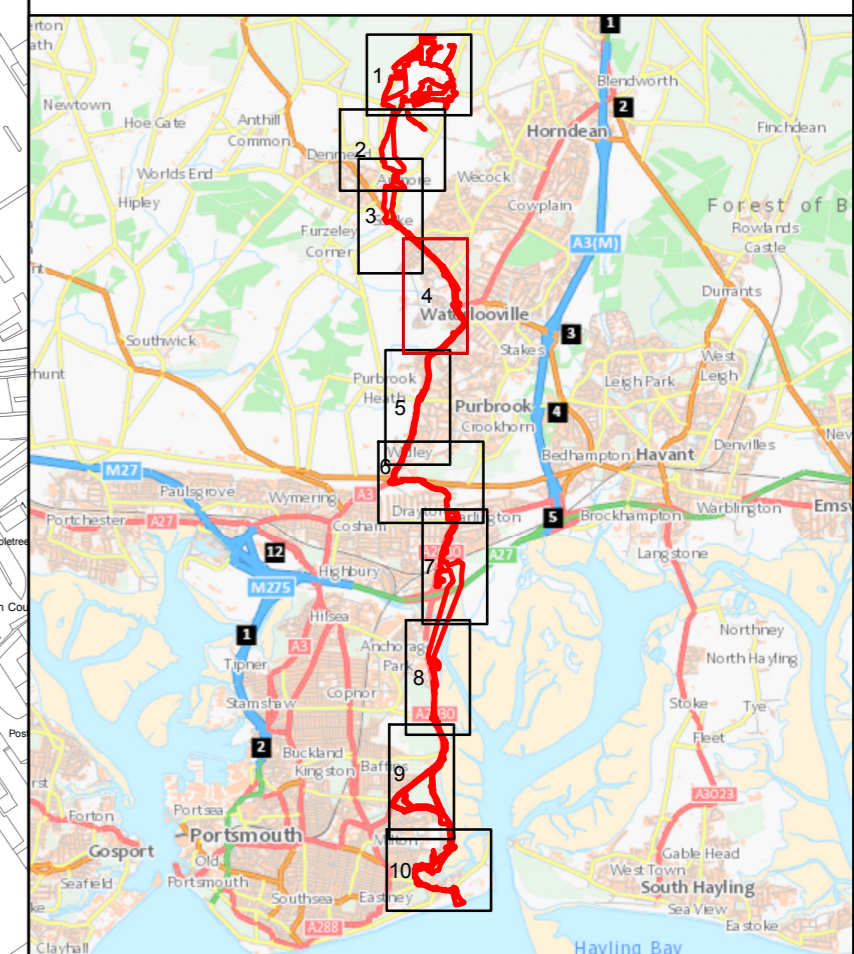


**AQUIND Interconnector
Access and Rights of Way Plans**

- Order Limits
- Access to works (indicative point)
- Extent of highway from which access may be taken
- AC/*/*** Access point



Reproduced from Ordnance Survey digital map data © Crown copyright 2019. All rights reserved. Licence number 100031673. © Crown copyright material is reproduced with the permission of Land Registry under delegated authority from the Controller of HMSO. This material was last updated in 2019 and may not be copied, distributed, sold or published without the formal permission of Land Registry. Only an official copy of a title plan or register obtained from the Land Registry may be used for legal or other official purposes. May contain public sector information licensed under the Open Government Licence v 3.0.



Infrastructure Planning (Applications: Prescribed Forms and Procedure) Regulations 2009 - Regulation 5(2)(k)

01	13/11/2019	DH	First Issue	DL	VB
REV	DATE	BY	DESCRIPTION	CHK	APP
DRAWING STATUS: FOR APPROVAL					

WSP House, 70 Chancery Lane, London, WC2A 1AF, UK.
T+ 44 (0) 20 7314 5000
wsp.com

CLIENT:

PROJECT:

AQUIND Interconnector

TITLE:

Application document reference 2.5
Access and Rights of Way Plans
Sheet 4 of 10

SCALE AT A1	1:2,500	CHECKED:	DL	APPROVED:	VB
PROJECT NO:	EN020022	DESIGNED:	DH	DATE:	13/11/2019
DRAWING NO:	EN020022-2.5-AROW-Sheet4	DRAWN:	DH	REVNO:	02

CONTINUED ON SHEET 3

CONTINUED ON SHEET 5

CONTINUED ON SHEET 5



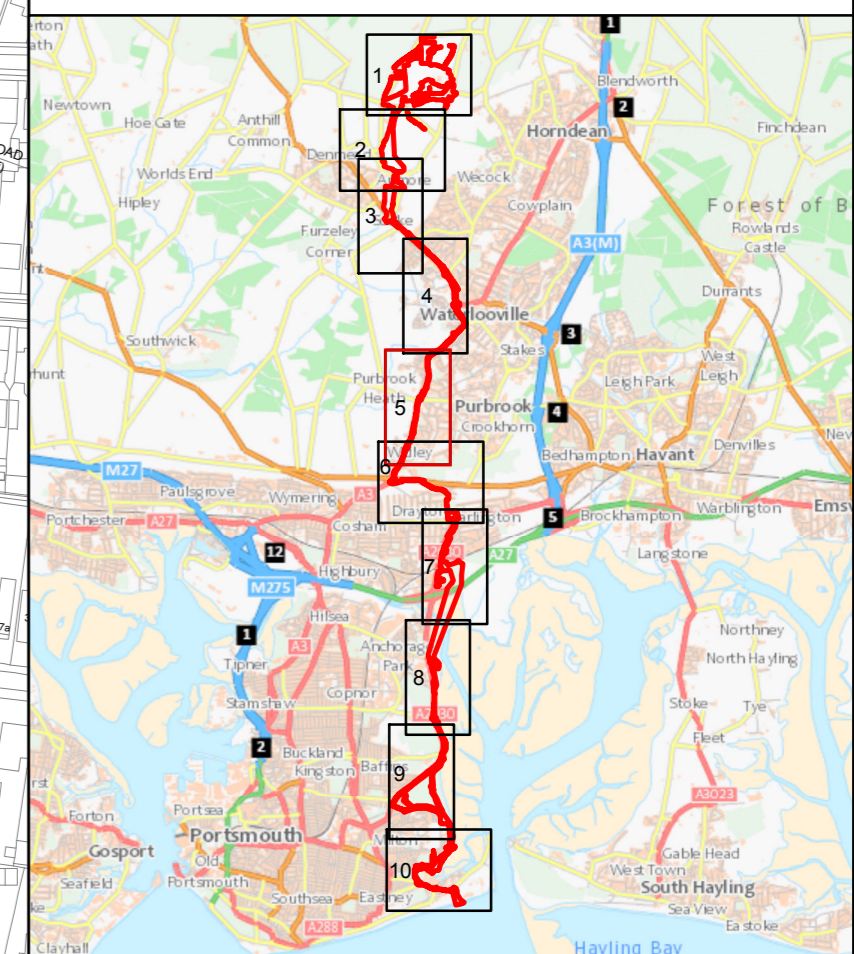
**AQUIND Interconnector
Access and Rights of Way Plans**

- Order Limits
- - - - - Temporary stopping up of highway
- AC/*/* Access point
- TSH/*/* Point of commencement or termination of temporarily stopped up highway

0 50 100 200 Metres

Reproduced from Ordnance Survey digital map data © Crown copyright 2019. All rights reserved. Licence number 100031673. © Crown copyright material is reproduced with the permission of Land Registry under delegated authority from the Controller of HMSO.

This material was last updated in 2019 and may not be copied, distributed, sold or published without the formal permission of Land Registry. Only an official copy of a title plan or register obtained from the Land Registry may be used for legal or other official purposes. May contain public sector information licensed under the Open Government Licence v 3.0.



Infrastructure Planning (Applications: Prescribed Forms and Procedure) Regulations 2009 - Regulation 5(2)(k)

REV	DATE	BY	DESCRIPTION	CHK	APP
02	15/09/2020	AH	Second Issue	DL	VB
01	13/11/2019	DH	First Issue	DL	VB

DRAWING STATUS: FOR APPROVAL



WSP House, 70 Chancery Lane, London, WC2A 1AF, UK.
T+ 44 (0) 20 7314 5000
wsp.com

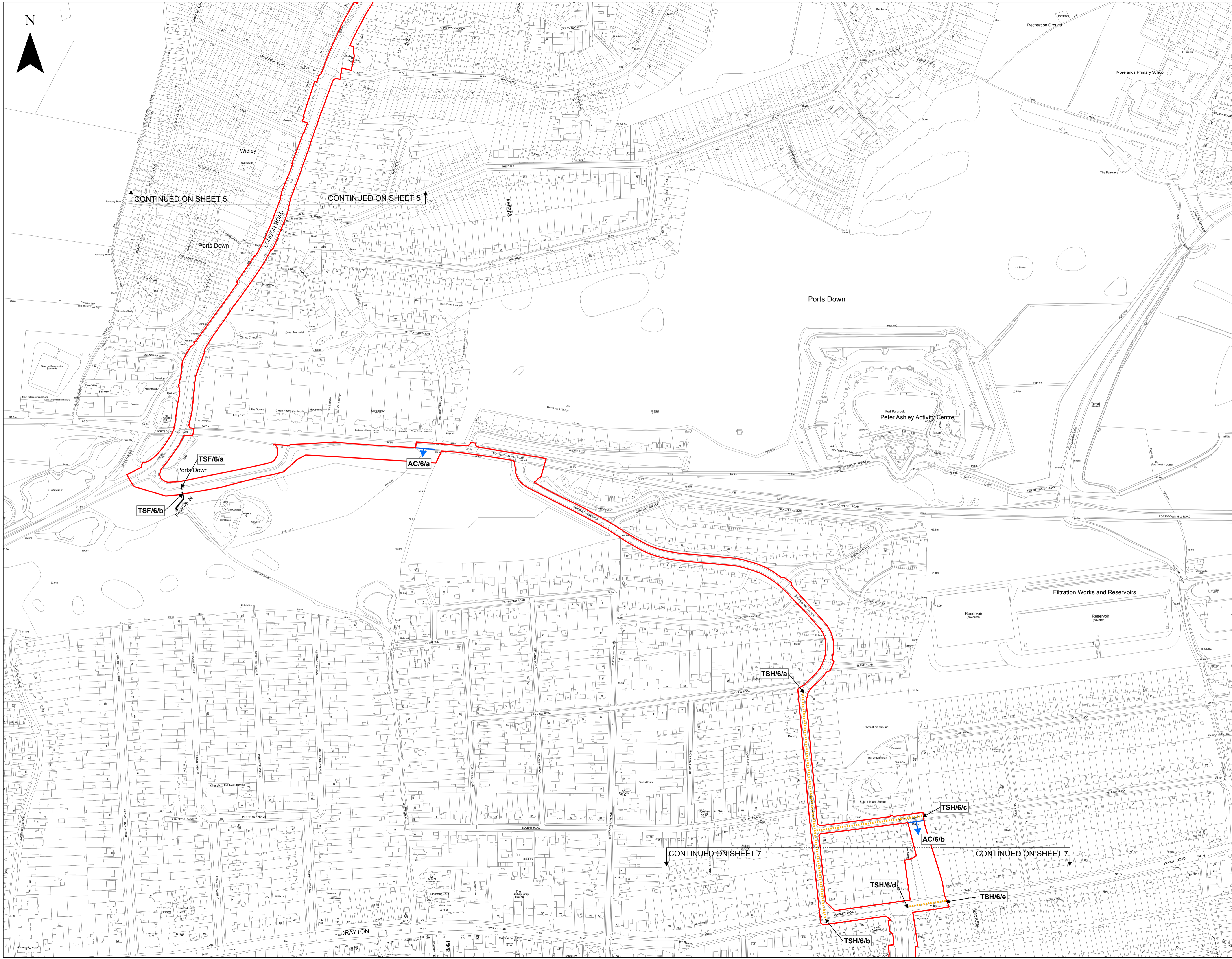
CLIENT: **AQUIND**

PROJECT: **AQUIND Interconnector**

TITLE: **Application document reference 2.5
Access and Rights of Way Plans
Sheet 5 of 10**

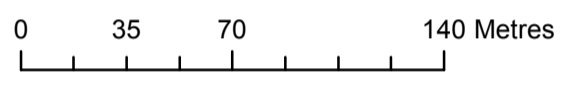
SCALE AT A1: 1:2,500	CHECKED: DL	APPROVED: VB
PROJECT NO: EN020022	DESIGNED: DH	DATE: 15/09/2020
DRAWING NO: EN020022-2.5-AROW-Sheet5	DRAWN: AH	REV NO: 02

N

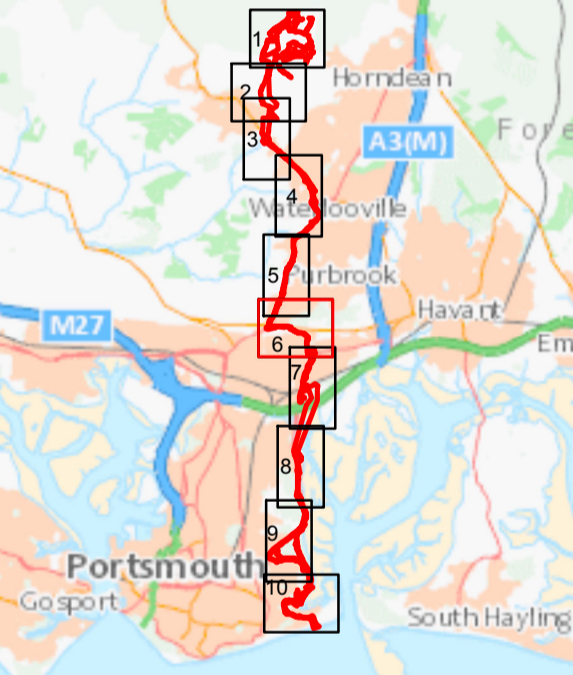


**AQUIND Interconnector
Access and Rights of Way Plans**

- Order Limits
- Extent of highway from which access may be taken
- ← Access to works (indicative point)
- ⋯ Temporary stopping up of highway
- Existing footpath
- - - Temporary stopping up of footpath
- AC/*/* Access point
- TSF/*/* Point of commencement or termination of temporarily stopped up footpath
- TSH/*/* Point of commencement or termination of temporarily stopped up highway



Reproduced from Ordnance Survey digital map data © Crown copyright 2019. All rights reserved. Licence number 100031673. © Crown copyright material is reproduced with the permission of Land Registry under delegated authority from the Controller of HMSO. This material was last updated in 2019 and may not be copied, distributed, sold or published without the formal permission of Land Registry. Only an official copy of a title plan or register obtained from the Land Registry may be used for legal or other official purposes. May contain public sector information licensed under the Open Government Licence v 3.0.



Infrastructure Planning (Applications: Prescribed Forms and Procedure) Regulations 2009 - Regulation 5(2)(k)

02	15/09/2020	AH	Second Issue	DL	VB
01	13/11/2019	DH	First Issue	DL	VB
REV	DATE	BY	DESCRIPTION	CHK	APP

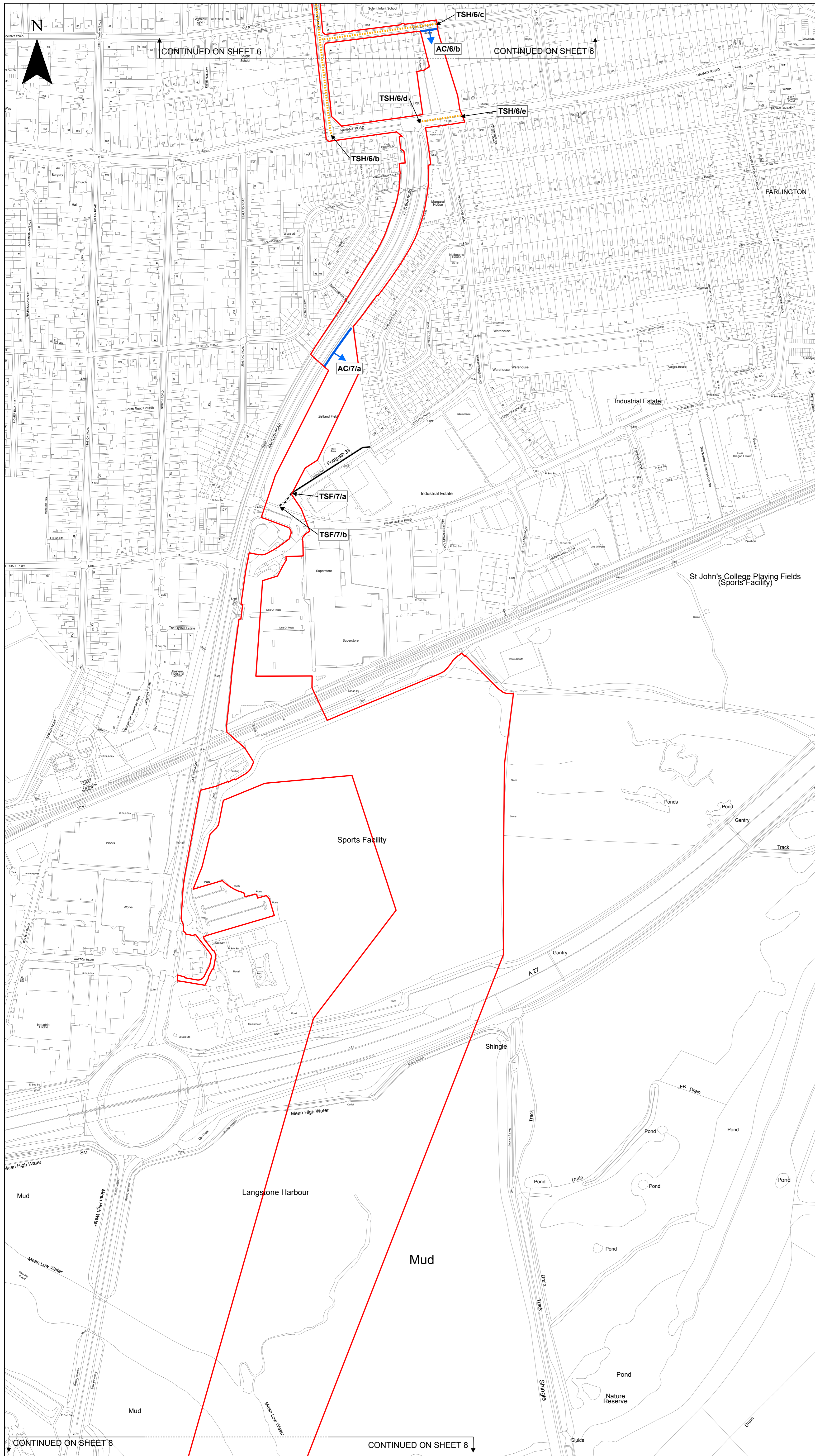
DRAWING STATUS: FOR APPROVAL



PROJECT: AQUIND Interconnector

TITLE: Application document reference 2.5
Access and Rights of Way Plans
Sheet 6 of 10

SCALE AT	1:2,500	CHECKED	DL	APPROVED	VB
PROJECT NO	EN020022	DESIGNED	DH	DATE	15/09/2020
DRAWING NO	EN020022-2.5-AROW-Sheet6	NO.		REV.	02

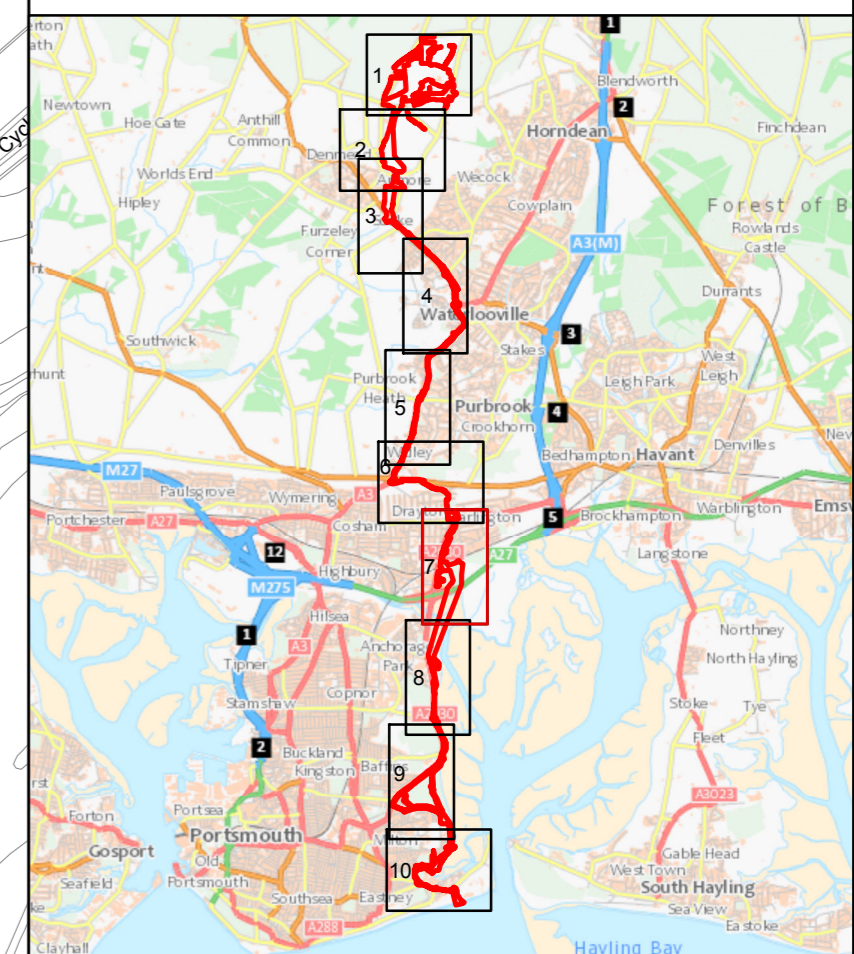


**AQUIND Interconnector
Access and Rights of Way Plans**

- Order Limits
- ← Access to works (indicative point)
- Extent of highway from which access may be taken
- - - - Temporary stopping up of highway
- Existing footpath
- - - - Temporary stopping up of footpath
- AC*/* Access point
- TSF*/* Point of commencement or termination of temporarily stopped up footpath
- TSH*/* Point of commencement or termination of temporarily stopped up highway



Reproduced from Ordnance Survey digital map data © Crown copyright 2019. All rights reserved. Licence number 100031673. © Crown copyright material is reproduced with the permission of Land Registry under delegated authority from the Controller of HMSO. This material was last updated in 2019 and may not be copied, distributed, sold or published without the formal permission of Land Registry. Only an official copy of a title plan or register obtained from the Land Registry may be used for legal or other official purposes. May contain public sector information licensed under the Open Government Licence v 3.0.



Infrastructure Planning (Applications: Prescribed Forms and Procedure) Regulations 2009 - Regulation 5(2)(k)

REV	DATE	BY	DESCRIPTION	CHK	APP
02	15/09/2020	AH	Second Issue	DL	VB
01	13/11/2019	DH	First Issue	DL	VB

DRAWING STATUS: **FOR APPROVAL**

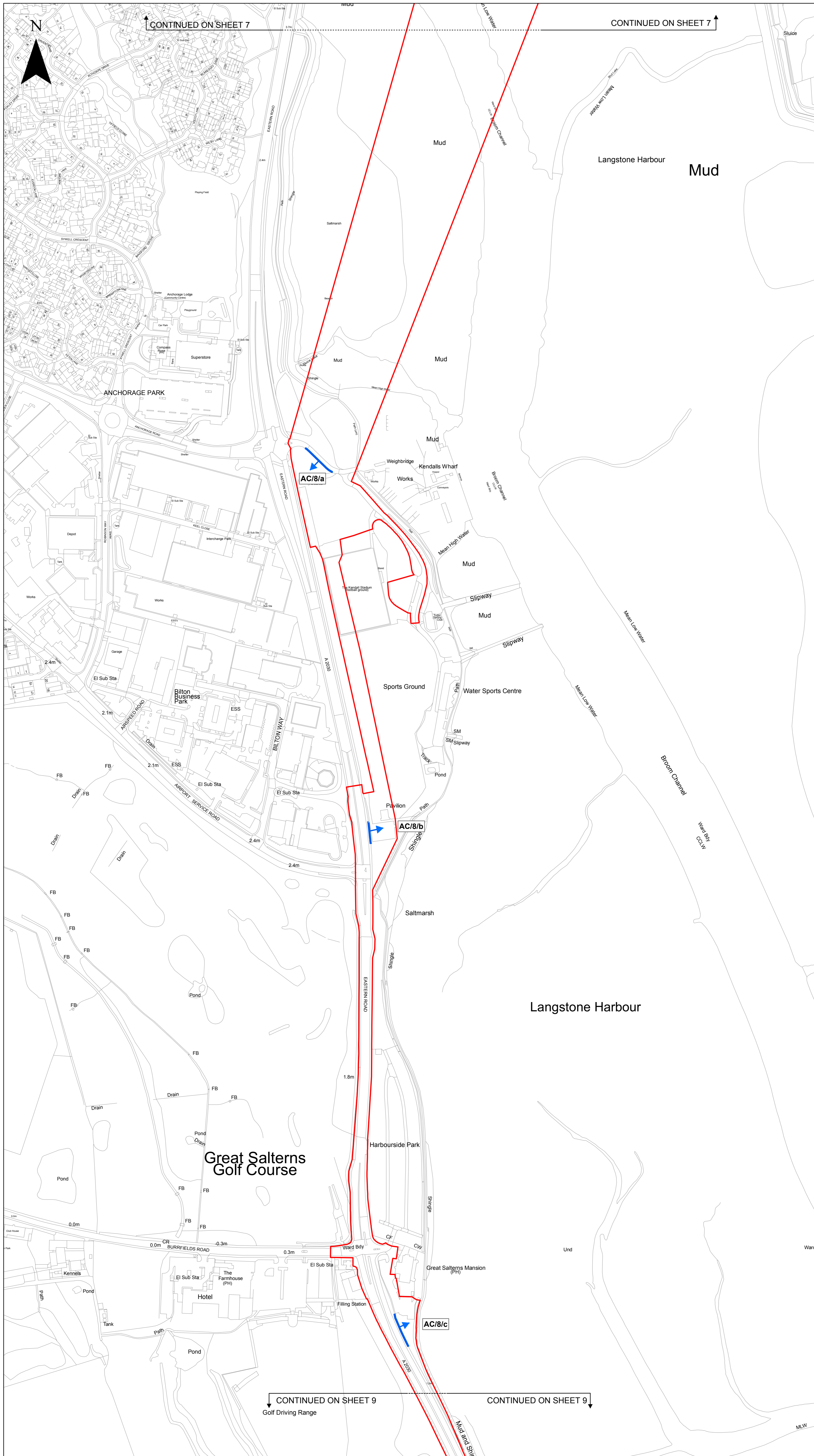


CLIENT: **AQUIND**

PROJECT: **AQUIND Interconnector**

TITLE: **Application document reference 2.5
Access and Rights of Way Plans
Sheet 7 of 10**

SCALE AT A1	CHECKED	APPROVED
1:2,500	DL	VB
PROJECT NO: EN020022	DESIGNED: DH	DRAWN: AH
DRAWING NO: EN020022-2.5-AROW-Sheet7	DATE: 15/09/2020	REV NO: 02

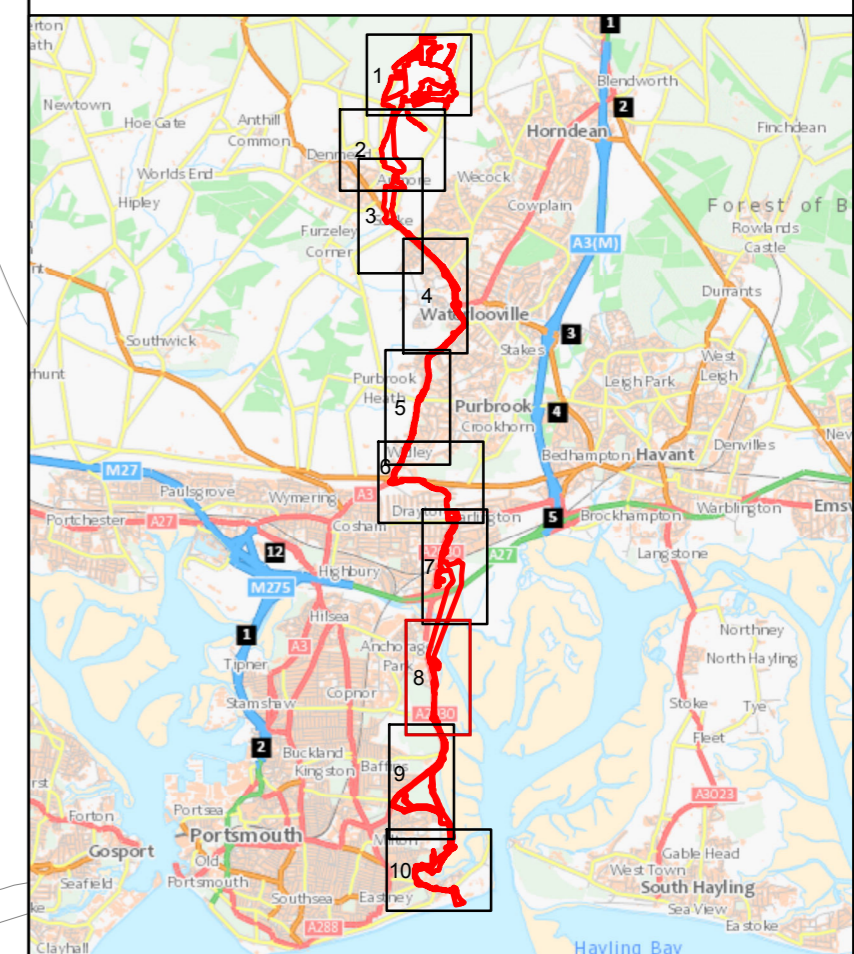


**AQUIND Interconnector
Access and Rights of Way Plans**

- Order Limits
- ← Access to works (indicative point)
- Extent of highway from which access may be taken
- AC/*/* Access point



Reproduced from Ordnance Survey digital map data © Crown copyright 2019. All rights reserved. Licence number 100031673. © Crown copyright material is reproduced with the permission of Land Registry under delegated authority from the Controller of HMSO. This material was last updated in 2019 and may not be copied, distributed, sold or published without the formal permission of Land Registry. Only an official copy of a title plan or register obtained from the Land Registry may be used for legal or other official purposes. May contain public sector information licensed under the Open Government Licence v 3.0.



Infrastructure Planning (Applications: Prescribed Forms and Procedure) Regulations 2009 - Regulation 5(2)(k)

REV	DATE	BY	DESCRIPTION	CHK	APP
02	15/09/2020	AH	Second Issue	DL	VB
01	13/11/2019	DH	First Issue	DL	VB

DRAWING STATUS: FOR APPROVAL

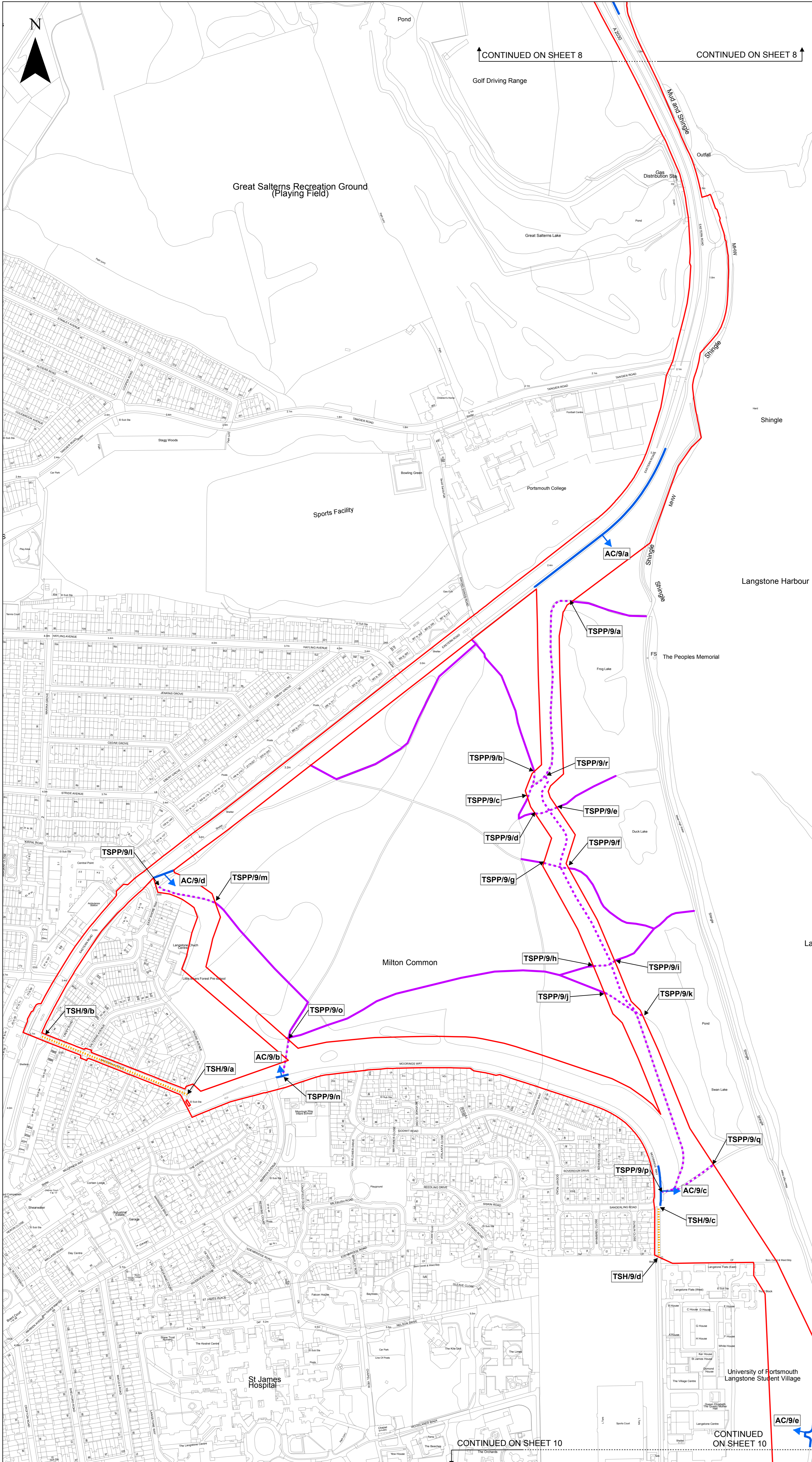


CLIENT: **AQUIND**

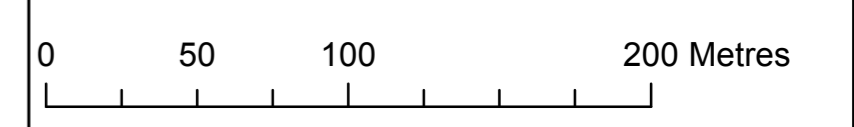
PROJECT: **AQUIND Interconnector**

TITLE: **Application document reference 2.5
Access and Rights of Way Plans
Sheet 8 of 10**

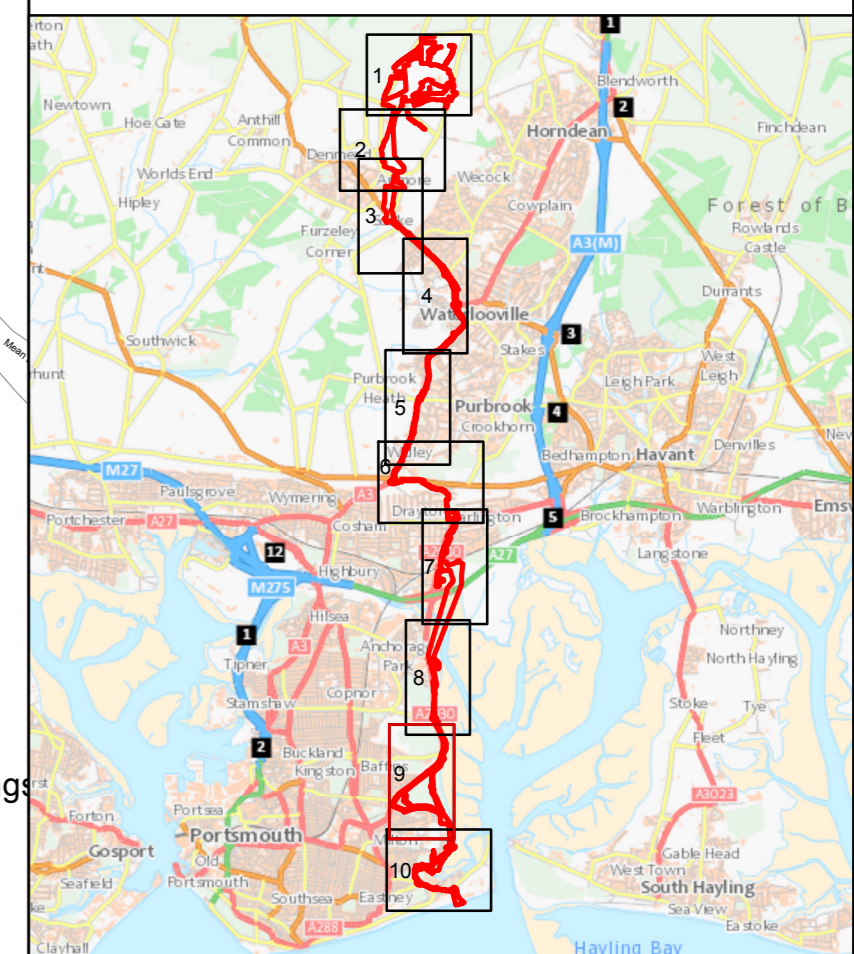
SCALE AT A1 1:2,500	CHECKED: DL	APPROVED: VB
PROJECT NO: EN020022	DESIGNED: DH	DRAWN: AH
		DATE: 15/09/2020
DRAWING NO: EN020022-2.5-AROW-Sheet8		REV NO: 02



- AQUIND Interconnector
Access and Rights of Way Plans**
- Order Limits
 - ← Access to works (indicative point)
 - Extent of highway from which access may be taken
 - ⋯ Temporary stopping up of highway
 - Existing permissive path
 - ⋯ Temporary stopping up of permissive path
 - AC/*/* Access point
 - TSH/*/* Point of commencement or termination of temporarily stopped up highway
 - TSP/*/* Point of commencement or termination of temporarily stopped up permissive path



Reproduced from Ordnance Survey digital map data © Crown copyright 2019. All rights reserved. Licence number 100031673. © Crown copyright material is reproduced with the permission of Land Registry under delegated authority from the Controller of HMSO. This material was last updated in 2019 and may not be copied, distributed, sold or published without the formal permission of Land Registry. Only an official copy of a title plan or register obtained from the Land Registry may be used for legal or other official purposes. May contain public sector information licensed under the Open Government Licence v 3.0.



Infrastructure Planning (Applications: Prescribed Forms and Procedure) Regulations 2009 - Regulation 5(2)(k)

REV	DATE	BY	DESCRIPTION	CHK	APP
02	15/09/2020	AH	Second Issue	DL	VB
01	13/11/2019	DH	First Issue	DL	VB

DRAWING STATUS: FOR APPROVAL

WSP House, 70 Chancery Lane, London, WC2A 1AF, UK.
T+ 44 (0) 20 7314 5000
wsp.com

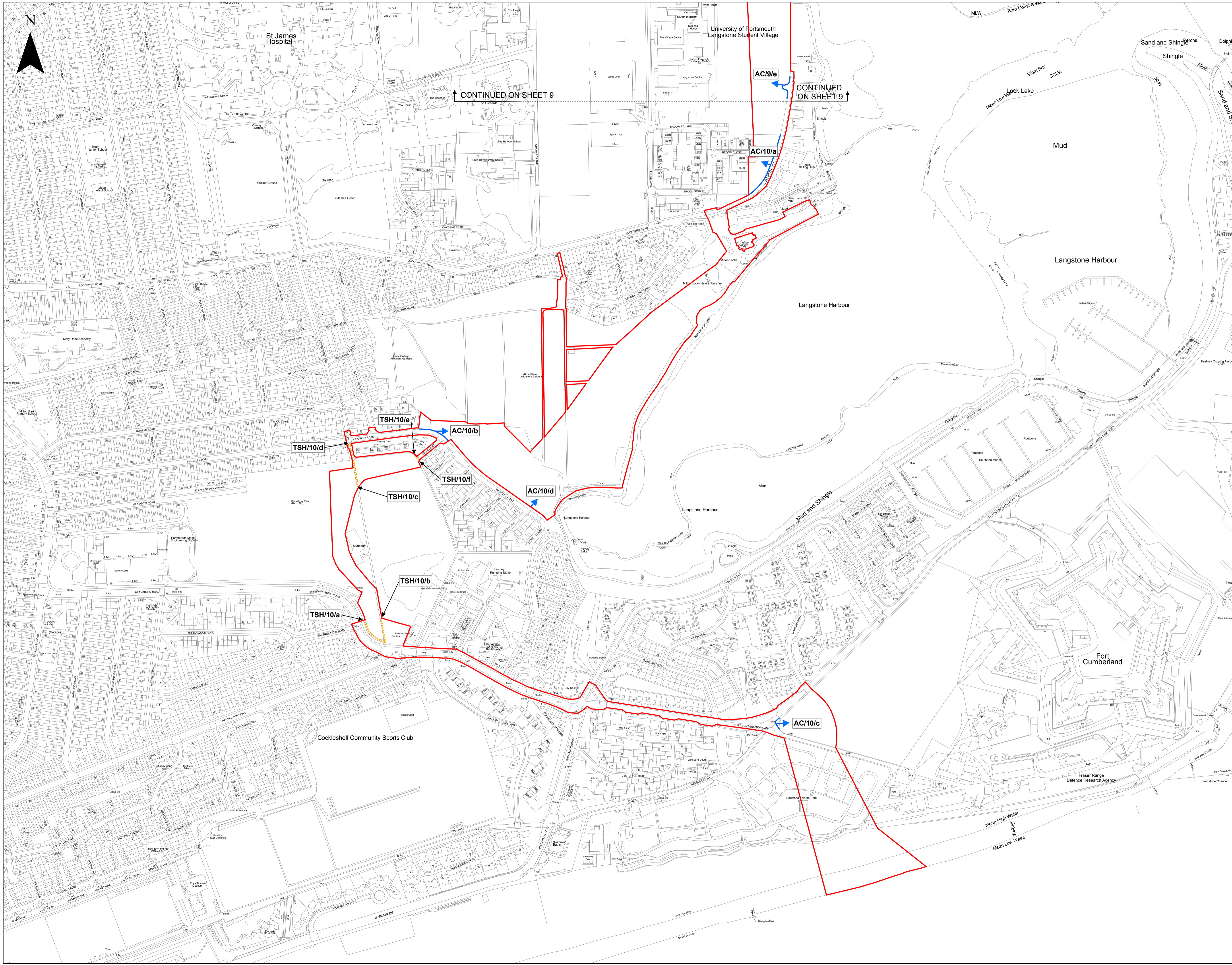
CLIENT: **AQUIND**

PROJECT: **AQUIND Interconnector**

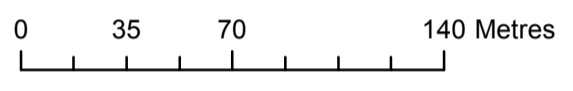
TITLE: **Application document reference 2.5
Access and Rights of Way Plans
Sheet 9 of 10**

SCALE AT A1	CHECKED	APPROVED
1:2,500	DL	VB
PROJECT NO:	DESIGNED	DRAWN
EN020022	DH	AH
DRAWING NO:	DATE	DATE
EN020022-2.5-AROW-Sheet9	15/09/2020	15/09/2020

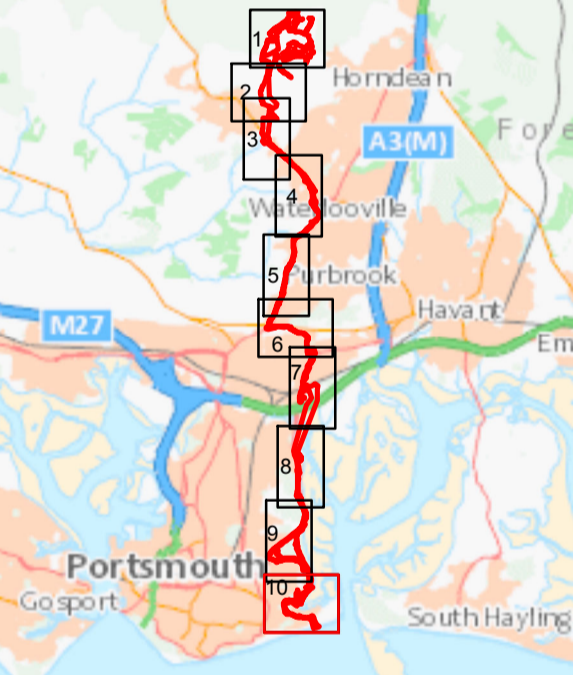
© WSP UK Ltd



- AQUIND Interconnector
Access and Rights of Way Plans**
- Order Limits
 - Extent of highway from which access may be taken
 - ← Access to works (indicative point)
 - - - - - Temporary stopping up of highway
 - AC/*/* Access point
 - TSH/*/* Point of commencement or termination of temporarily stopped up highway



Reproduced from Ordnance Survey digital map data © Crown copyright 2019. All rights reserved. Licence number 100031673. © Crown copyright material is reproduced with the permission of Land Registry under delegated authority from the Controller of HMSO. This material was last updated in 2019 and may not be copied, distributed, sold or published without the formal permission of Land Registry. Only an official copy of a title plan or register obtained from the Land Registry may be used for legal or other official purposes. May contain public sector information licensed under the Open Government Licence v 3.0.



Infrastructure Planning (Applications: Prescribed Forms and Procedure) Regulations 2009 - Regulation 5(2)(k)

02	15/09/2020	AH	Second Issue	DL	VB
01	13/11/2019	DH	First Issue	DL	VB
REV	DATE	BY	DESCRIPTION	CHK	APP

DRAWING STATUS: FOR APPROVAL



PROJECT: AQUIND Interconnector

TITLE: Application document reference 2.5
Access and Rights of Way Plans
Sheet 10 of 10

SCALE AT: 1:2,500	CHECKED: DL	APPROVED: VB
PROJECT NO: EN020022	DESIGNED: DH	DATE: 15/09/2020
DRAWING NO: EN020022-2.5-AROW-Sheet10	REVNO: 02	